


# KNOX COUNTY TENNESSEE

400 MAIN STREET • KNOXVILLE, TN 37902 • 865-215-2000



## Property ID: 081DF-002


**Owner(s)** DRUMHELLER REAL ESTATE MANAGEMENT PARTNERSHIP  
**Mailing Address** 4920 LAURELWOOD RD  
 KNOXVILLE, TN 37918  
**Property Address** 2634 N BROADWAY  
**Property Class** COMMERCIAL  
**Subdivision** ROSE MOUND ADD PT LOT 2  
**Dimensions** 92.6 X 169.5  
**Block**  
**Lot**  
**Ward / District**

Tax Appraised Value	Tax Assessed Value	Tax Rate	Total Due
\$ 498,800.00	\$ 199,520.00	2.1200	\$ 0.00

Tax Year	Status	Date Paid	Payment	Balance Due
2020	PAID	12/29/2020	4,230.00	0.00
2019	PAID	12/31/2019	4,230.00	0.00
2018	PAID	10/30/2018	4,230.00	0.00
2017	PAID	02/28/2018	4,230.00	0.00
2016	PAID	12/30/2016	4,463.00	0.00
2015	PAID	12/31/2015	4,463.00	0.00
2014	PAID	01/02/2015	4,463.00	0.00
2013	PAID	12/31/2013	4,463.00	0.00
2012	PAID	12/31/2012	4,397.00	0.00
2011	PAID	12/30/2011	4,397.00	0.00
2010	PAID	12/31/2010	4,397.00	0.00
2009	PAID	12/29/2009	4,397.00	0.00
2008	PAID	04/15/2009	4,730.79	0.00
2007	PAID	04/15/2009	5,377.32	0.00
2006	PAID	02/29/2008	4,716.92	0.00
2005	PAID	02/28/2006	4,593.44	0.00
2004	PAID	02/28/2005	4,660.22	0.00

# KNOX COUNTY TENNESSEE

400 MAIN STREET • KNOXVILLE, TN 37902 • 865-315-2000



## Property ID: 081DF-001


**Owner(s)** DRUMHELLER REAL ESTATE MANAGEMENT PARTNERSHIP  
**Mailing Address** 4920 LAURELWOOD RD  
 KNOXVILLE, TN 37918  
**Property Address** 2630 N BROADWAY  
**Property Class** COMMERCIAL  
**Subdivision** ROSEMOUND ADD PT LOT 2  
**Dimensions** 52.3 X 170  
**Block**  
**Lot**  
**Ward / District**

Tax Appraised Value	Tax Assessed Value	Tax Rate	Total Due
\$ 69,100.00	\$ 27,640.00	2.1200	\$ 0.00

Tax Year	Status	Date Paid	Payment	Balance Due
2020	PAID	12/29/2020	586.00	0.00
2019	PAID	12/31/2019	586.00	0.00
2018	PAID	10/30/2018	586.00	0.00
2017	PAID	02/28/2018	586.00	0.00
2016	PAID	12/30/2016	648.00	0.00
2015	PAID	12/31/2015	648.00	0.00
2014	PAID	01/02/2015	648.00	0.00
2013	PAID	12/31/2013	648.00	0.00
2012	PAID	12/31/2012	597.00	0.00
2011	PAID	12/30/2011	597.00	0.00
2010	PAID	12/31/2010	597.00	0.00
2009	PAID	12/29/2009	597.00	0.00
2008	PAID	02/27/2009	498.00	0.00
2007	PAID	02/29/2008	498.00	0.00
2006	PAID	02/29/2008	587.64	0.00
2005	PAID	02/28/2006	498.19	0.00
2004	PAID	02/28/2005	531.62	0.00

# KNOX COUNTY TENNESSEE

400 MAIN STREET • KNOXVILLE, TN 37902 • 865-215-2000



## Property ID: 081DF-003

**Owner(s)** DRUMHELLER REAL ESTATE MANAGEMENT PARTNERSHIP  
**Mailing Address** 4920 LAURELWOOD RD  
 KNOXVILLE, TN 37918  
**Property Address** 1416 BRANSON AVE  
**Property Class** COMMERCIAL  
**Subdivision** ROSE MOUND ADD PT OF ALLE  
**Dimensions** 72 X 145 X IRR  
**Block**  
**Lot**  
**Ward / District**

Tax Appraised Value	Tax Assessed Value	Tax Rate	Total Due
\$ 23,600.00	\$ 9,440.00	2.1200	\$ 0.00

Tax Year	Status	Date Paid	Payment	Balance Due
2020	PAID	12/29/2020	200.00	0.00
2019	PAID	12/31/2019	200.00	0.00
2018	PAID	10/30/2018	200.00	0.00
2017	PAID	02/28/2018	200.00	0.00
2016	PAID	12/30/2016	246.00	0.00
2015	PAID	12/31/2015	246.00	0.00
2014	PAID	01/02/2015	246.00	0.00
2013	PAID	12/31/2013	246.00	0.00
2012	PAID	12/31/2012	190.00	0.00
2011	PAID	12/30/2011	190.00	0.00
2010	PAID	12/31/2010	190.00	0.00
2009	PAID	12/29/2009	190.00	0.00
2008	PAID	02/27/2009	213.00	0.00
2007	PAID	02/29/2008	213.00	0.00
2006	PAID	02/29/2008	251.34	0.00
2005	PAID	02/28/2006	213.05	0.00
2004	PAID	02/28/2005	237.98	0.00